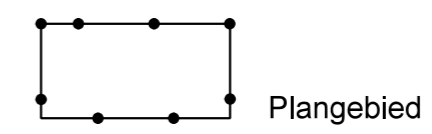


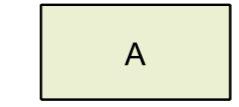
LEGENDA

PLANGEBIED



Plangebied

BESTEMMINGEN

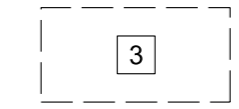


Agrarisch

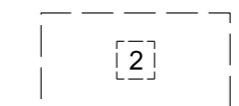


Wonen

MAATVOERINGSAAANDUIDINGEN

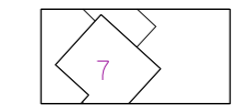


maximum aantal wooneenheden



maximum aantal aaneen te bouwen wooneenheden

VERKLARING



kadastrale en topografische gegevens



opdrachtgever
betreft
datum
status
schaal
ID plan
project nummer
getekend
bladnummer

gemeente Hattem
bestemmingsplan Oostersedijk 3

05 juli 2010
vastgesteld
1 : 1.000
NL.IMRO.0244.bpOostersedijk3-0002
B01035.244616
E. van der Vloet
1/1