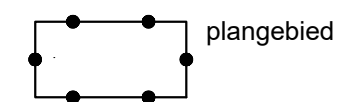


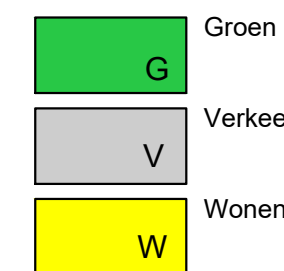
LEGENDA

PLANGEBIED



plangebied

BESTEMMINGEN



Groen

G

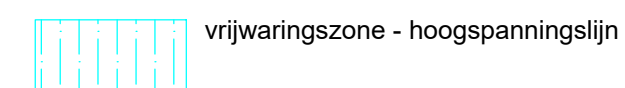
Verkeer

V

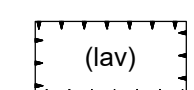
Wonen

W

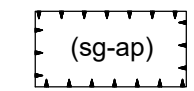
AANDUIDINGEN



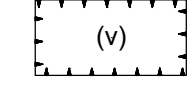
vrijwaringszone - hoogspanningslijn



langzaamverkeer



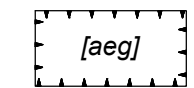
specifieke vorm van groen - afwijkingsgebied parkeren



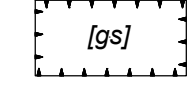
verkeer



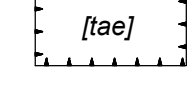
bouwvlak



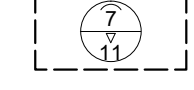
aaneengebouwd



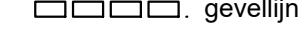
gestapeld



twee-aaneen

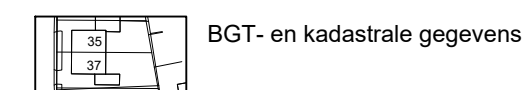


maximum goothoogte (m), maximum bouwhoogte (m)



gevellijn

VERKLARING



BGT- en kadastrale gegevens

bestemmingsplan 't Veen-Noord, Hattem

schaal : 1 : 1000
 formaat : A2
 projectnummer : 170334
 bladnummer : 1
 aantal bladen : 1
 identificatiecode : NL.IMRO.0244.bpVeenNoord-0003
 gemeente **Hattem**

datum : 16-12-2019
 datum ondergrond : 15-06-2017
 voorontwerp : 05-11-2018
 ontwerp : 21-06-2019
 vaststelling : 16-12-2019

